





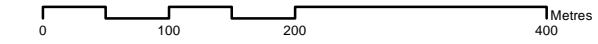
Zoning By-Law

TOWN OF KIRKLAND LAKE

Urban Area - Schedule 'A-3' Swastika










Legend

-  Municipal Boundary
-  Railway Track
-  Waterbody
-  Watercourse



Data Source: Source Data has been provided by the Ministry of Natural Resources, and The Town of Kirkland Lake

Zones

- | | |
|---|---|
|  R1 - Residential Low Density |  M1 - Light Industrial |
|  R2 - Residential Medium Density |  I - Institutional |
|  R3 - Residential High Density |  O2 - Restricted Open Space |
|  C1 - Town Centre Commercial |  RA - Rural |
|  C2 - Shopping Centre and Highway Commercial |  RS - Rural Recreation Development |
| |  DA - Future Development Area |

Adopted:
Print Date: 19-Jan-2021
JLR No.: 29381

